

TUWHARETOA
MĀORI TRUST BOARD

mahi rangatira ki te iwi

*Presentation to Collaborative
Stakeholder Group*



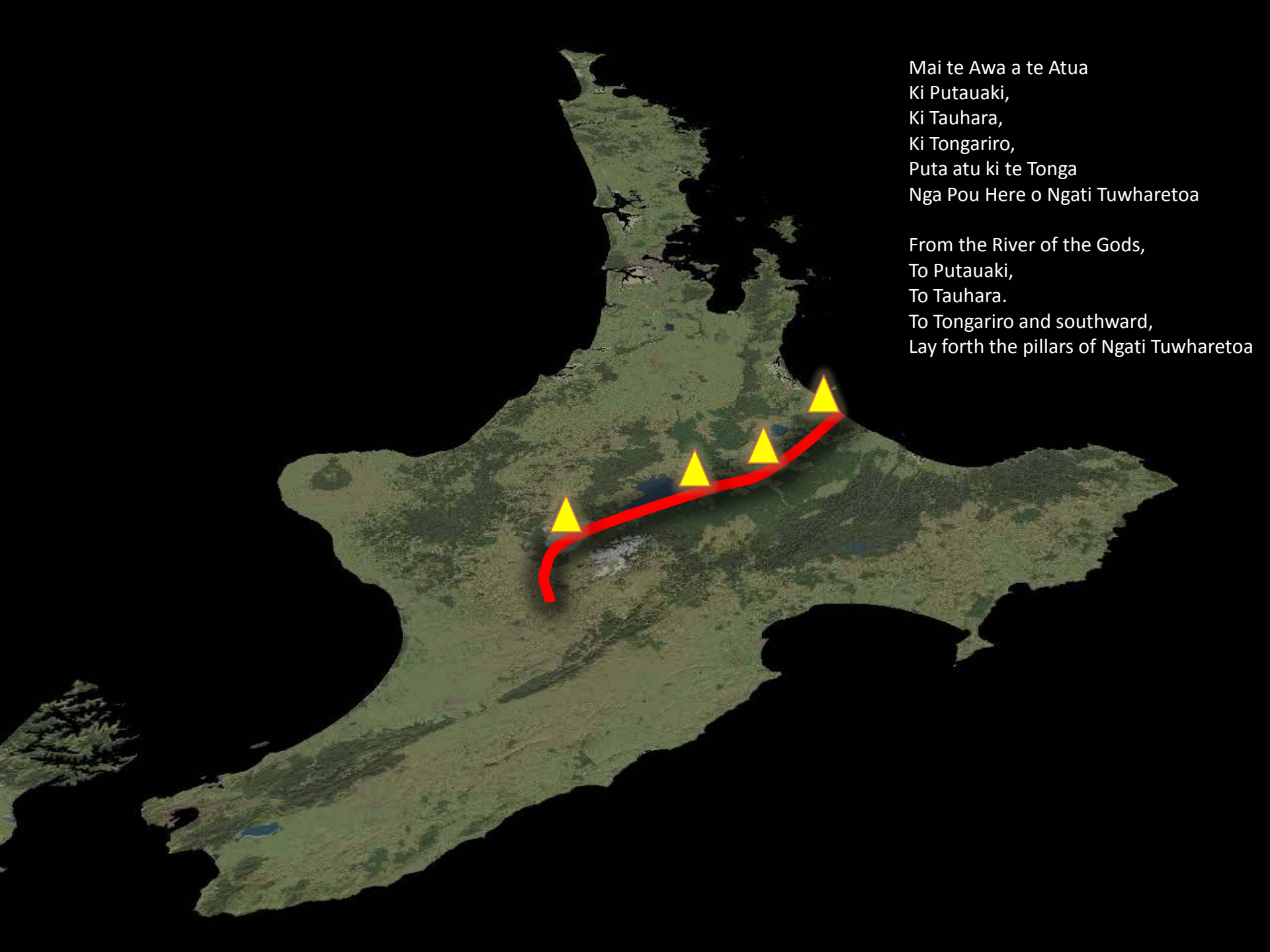
OUR STORY

- Our Lens
- Who We Are
- Waikato River Co-Governance
- Our Contribution

OUR LENS







Mai te Awa a te Atua
Ki Putauaki,
Ki Tauhara,
Ki Tongariro,
Putu atu ki te Tonga
Nga Pou Here o Ngati Tuwharetoa

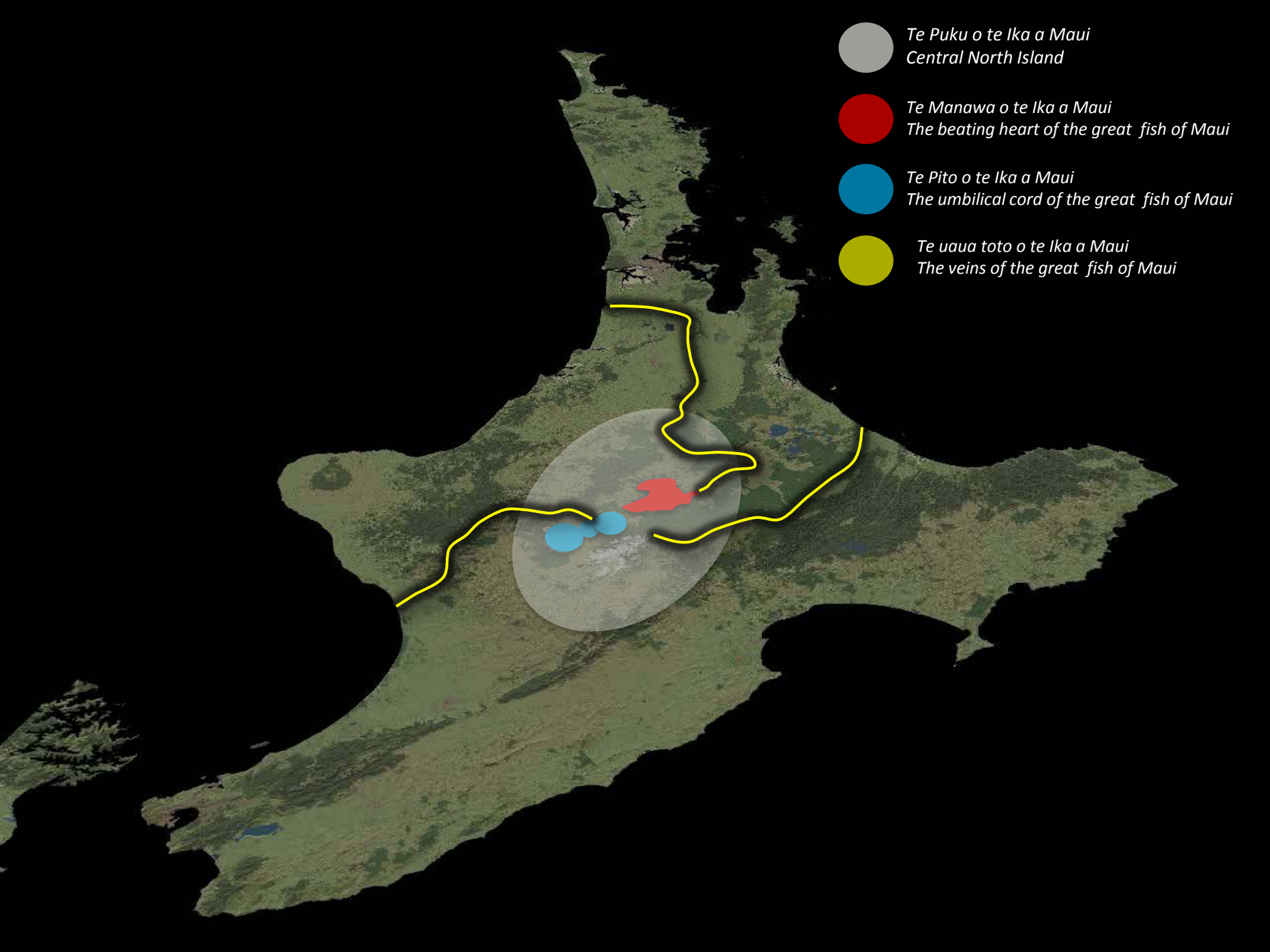
From the River of the Gods,
To Putauaki,
To Tauhara.
To Tongariro and southward,
Lay forth the pillars of Ngati Tuwharetoa

North Island

Te Ika a Maui

The Great Fish of Maui





Te Puku o te Ika a Maui
Central North Island

Te Manawa o te Ika a Maui
The beating heart of the great fish of Maui

Te Pito o te Ika a Maui
The umbilical cord of the great fish of Maui

Te uaua toto o te Ika a Maui
The veins of the great fish of Maui

Ko Tongariro Te Maunga



Waikato-Iti

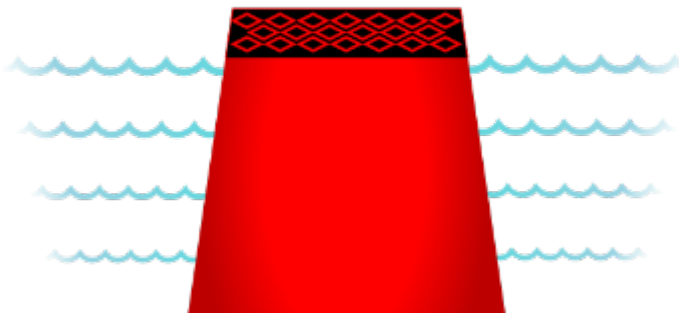
Ka tūnūtū ōne
wai tapu ki raro
i a Waikato-iti

Waikato Runga (Tongariro)

i a Tongariro Awa



Ka rere ki raro i te mōana o Taupo me te whānau
o te taniwha tapu o **Taupo Moana** i a Tuwharetoa




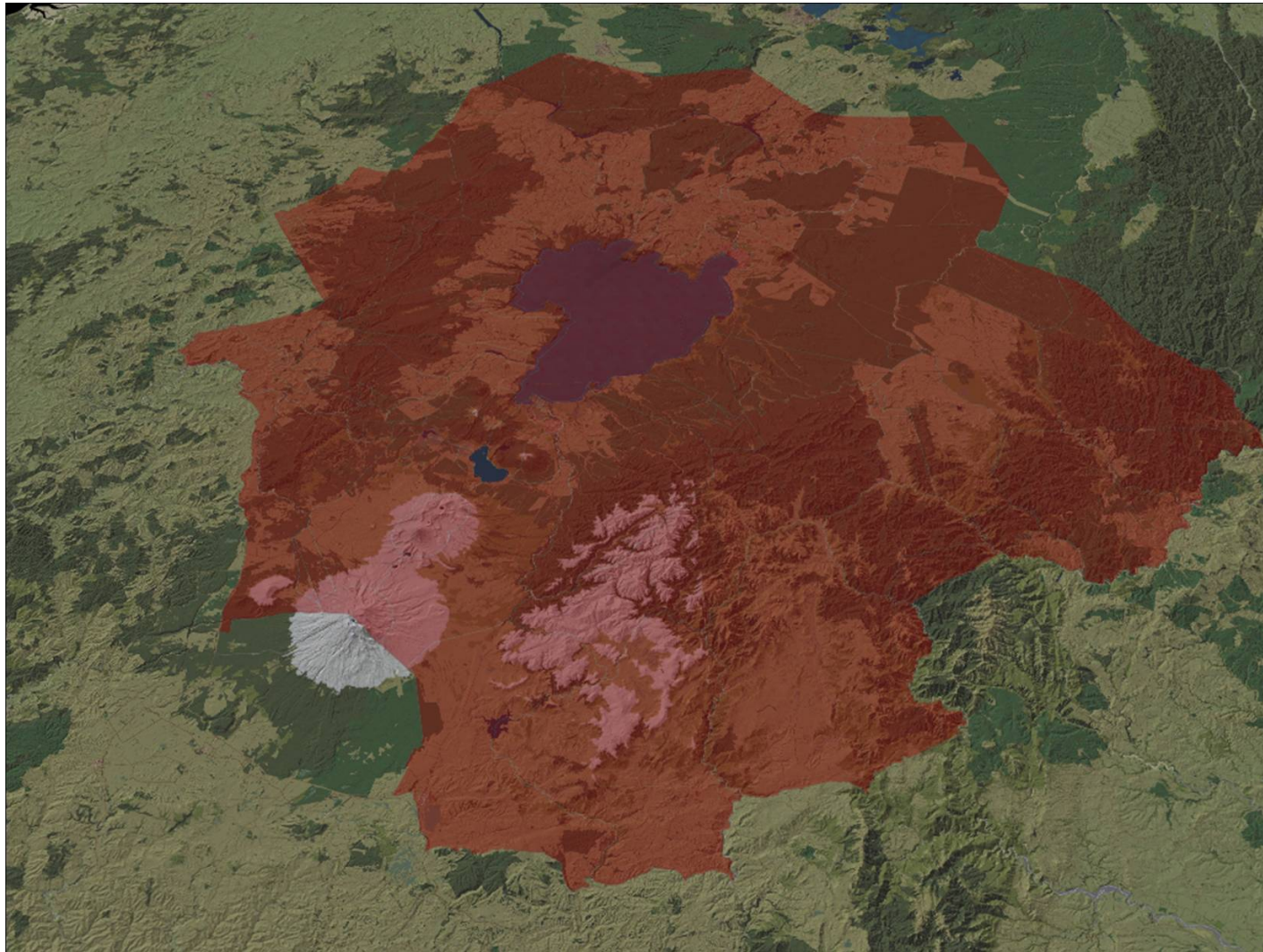
Ki te Awa o Waikato...

He Piko he Taniwha, He Piko he Taniwha

**TE KOROWAI
TAPU O
TUWHARETOA**

WHO WE ARE





TUWHARETOA ROHE

Tuwharetoa are:

- Descendants of the Te Arawa waka
- 25 Marae make-up Tuwharetoa
- 5.3% of the Maori population
- a total of 35,877 affiliated members (2013 Census)
- 80% of Ngāti Tuwharetoa live outside the tribal boundary.



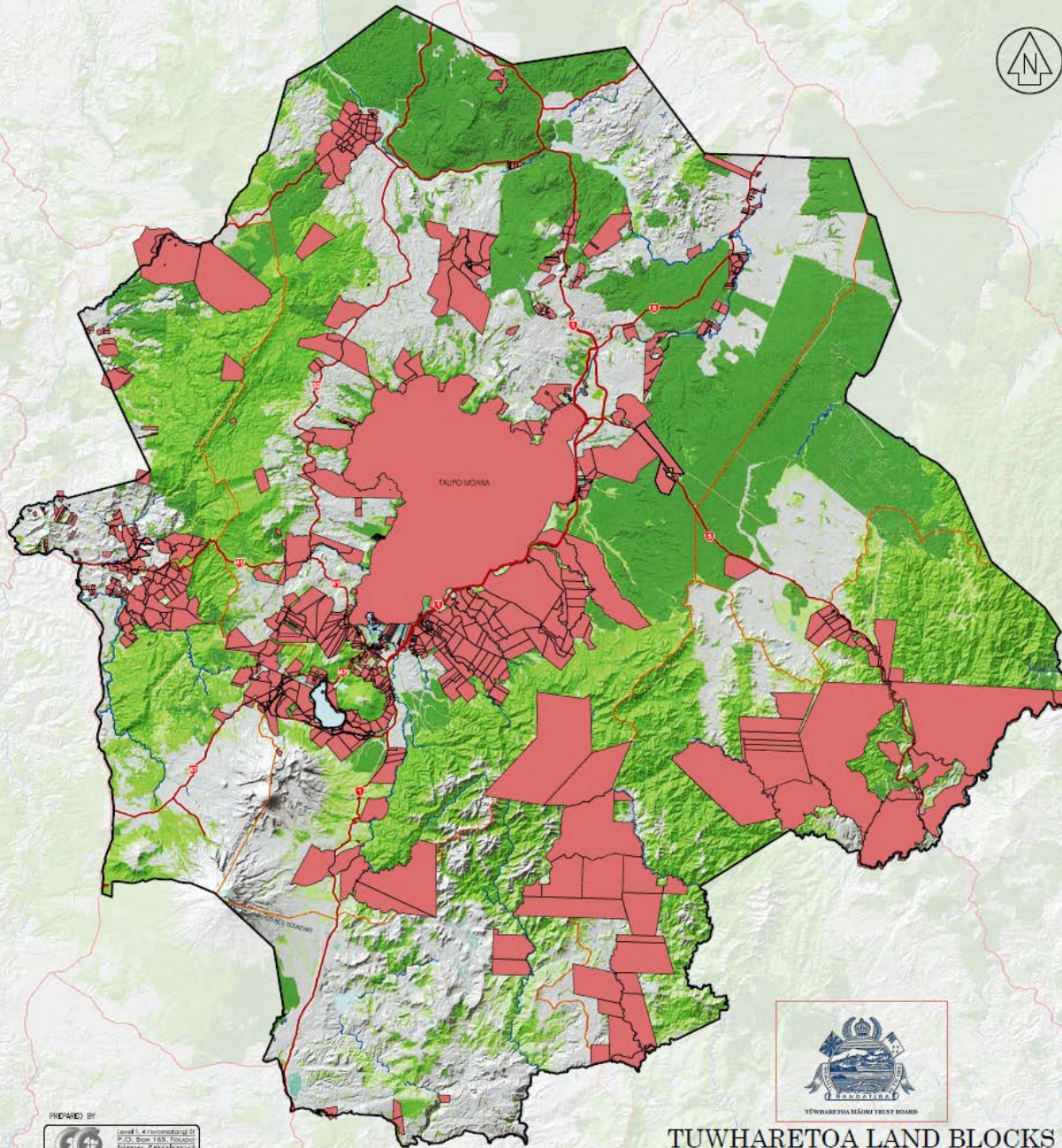
RURAL MAORI LAND HOLDINGS

55% of pastoral
land

99% of inland
water

60% of planted
forest

40% of
undeveloped lands



PREPARED BY

CHEAL
Land & Environmental
Engineering & Planning
P.O. Box 1458, Tapanui
Dunedin 9102, New Zealand
Phone: (03) 778 4447
Email: info@cheal.co.nz
Website: www.cheal.co.nz

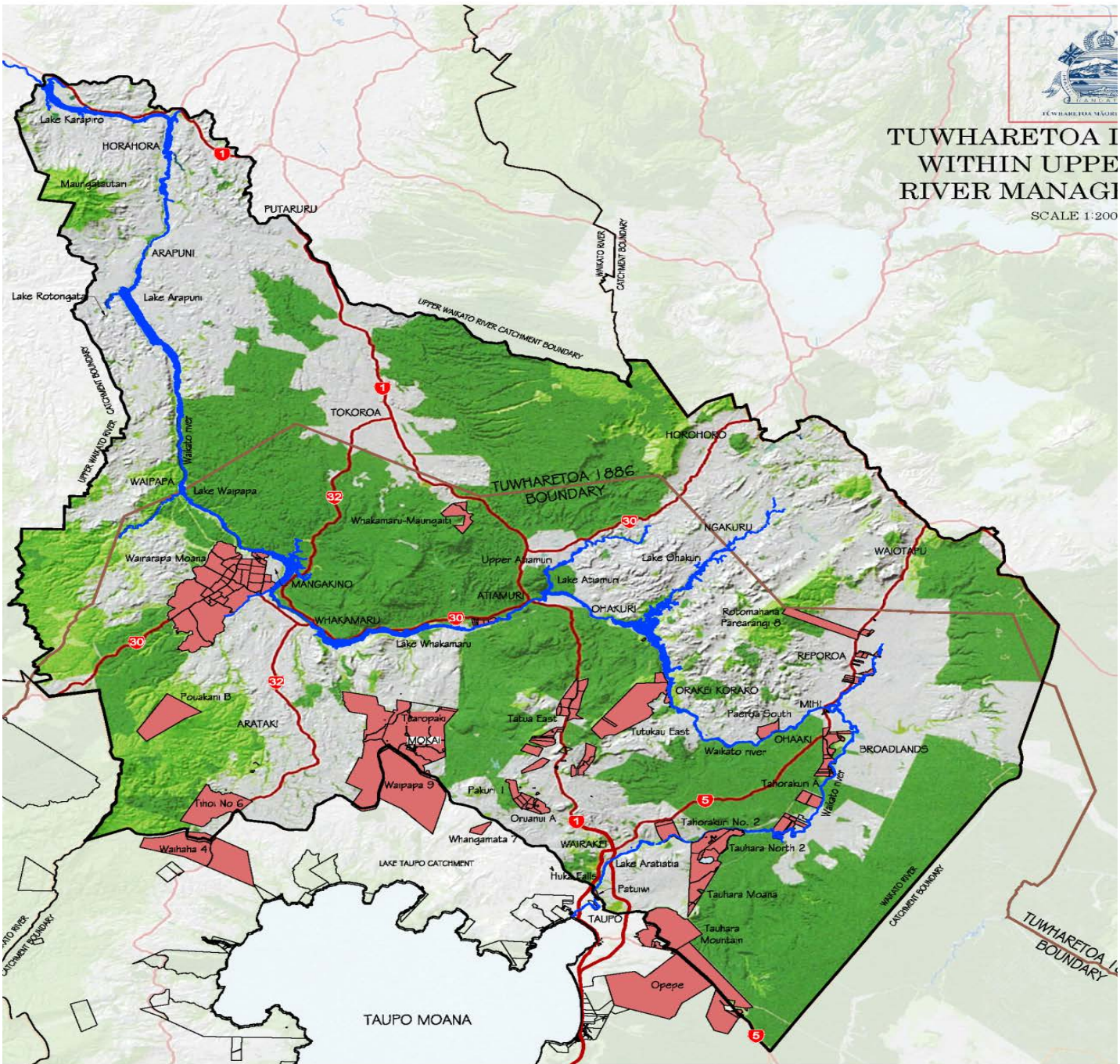
FILE: 2011-202_001



TUWHARETOA MĀORI TRUST BOARD

TUWHARETOA LAND BLOCKS
WITHIN 1886 BOUNDARY

SCALE 1:200,000



**TUWHARETOA I
WITHIN UPPER
RIVER MANAGI**

SCALE 1:200

**MAORI LAND
HOLDINGS –
UPPER
WAIKATO**

HISTORY


1886: Lake Taupo, Waikato River and Waikato Block
Taupo vested as a single block

1926: The Crown legislated to separate the Waikato River and Waikato Block from the Taupo Block and vest them in the Crown.

1992: The Crown returned the Waikato Block to the Waikato Māori Trustee for and on behalf of the Waikato Māori.

2007: 1992 Deed replaced and Waikato Māori Trustee replaced by Waikato Māori Trust.

2009: Taupo Waters Trust established.



2007 DEED

- Guaranteed free and continued public access for non-commercial recreational and non-commercial research purposes to the public of New Zealand.
- In respect of public access, the Lake is managed by a collaborative governance Board.
- Crown own and operate the Lake Taupo trout fishery and the Lake Taupo harbour facilities.
- Right of first refusal over Crown assets and infrastructure.
- Commercial activities and new structures – all require a licence to operate.

DEED BETWEEN
HER MAJESTY THE QUEEN
AND
TUWHARETOA MAORI
TRUST BOARD



Taupo Moana

TURANGI

Lake Rotoaira

Mt Tongariro

Waihora Stream

Waikato River

Whanganui Stream

Western Bay

Whareroa Stream

Lake Kuratau

Kuratau River

Kuratau

Tokaanu

Waitetoko

Motuopa

Tauranga Taupo River

Waimarino River

Waiotaka River

Tongariro River

Poutu Stream

Lake Otamangakau

Waikato River

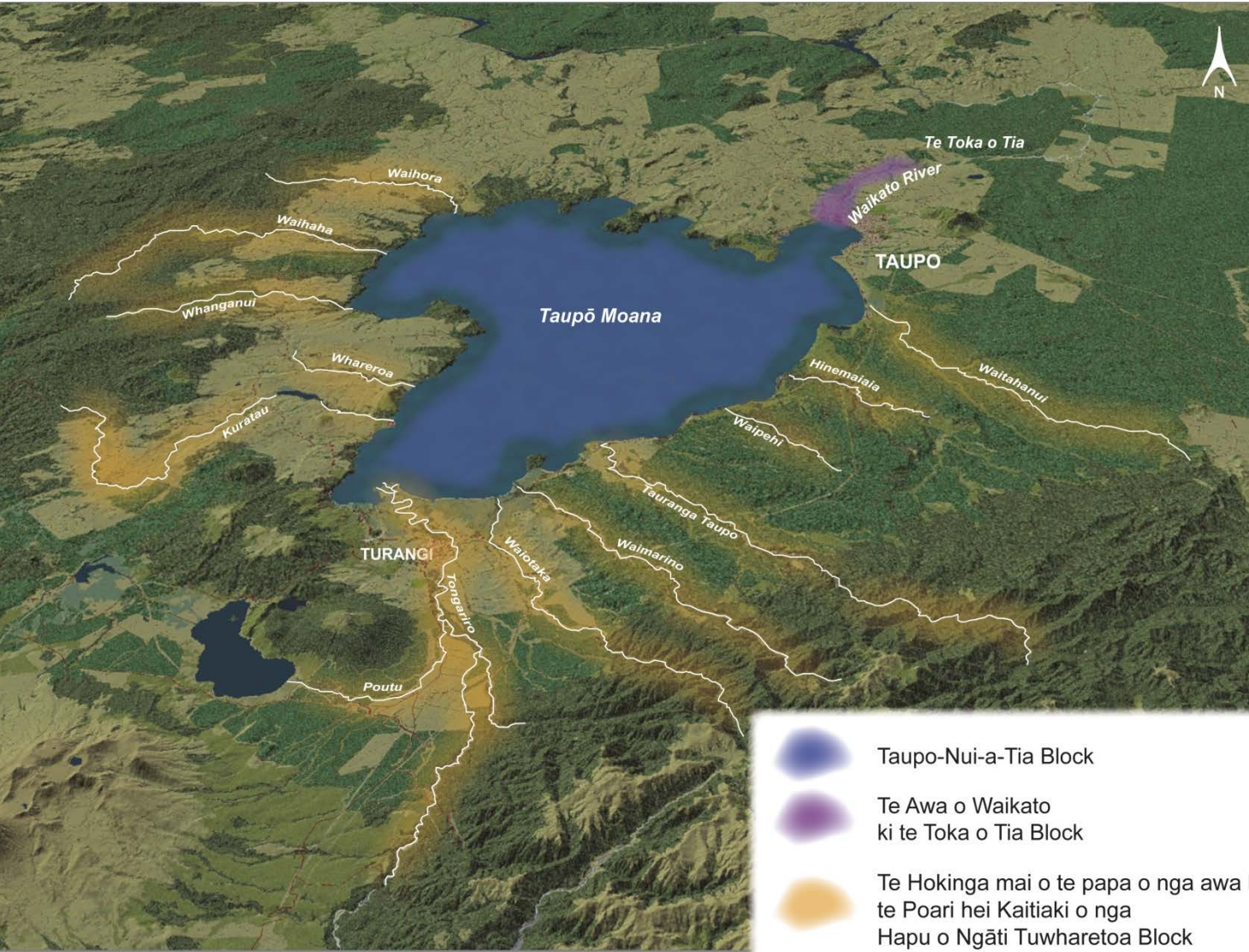
Waikato River

Waikato River

Hinemalala River


Hatope

Waipahi Stream



TAUPO WATERS

WAIKATO RIVER CO-MANAGEMENT



TE AWA O WAIKATO

- Iconic natural feature
- Major economic resource
- Culturally and spiritually vital to iwi
- Many iwi associations
- Many councils/managers
- Highly modified large catchment
- High water demand
- Polluted



WAIKATO RIVER CO-MANAGEMENT

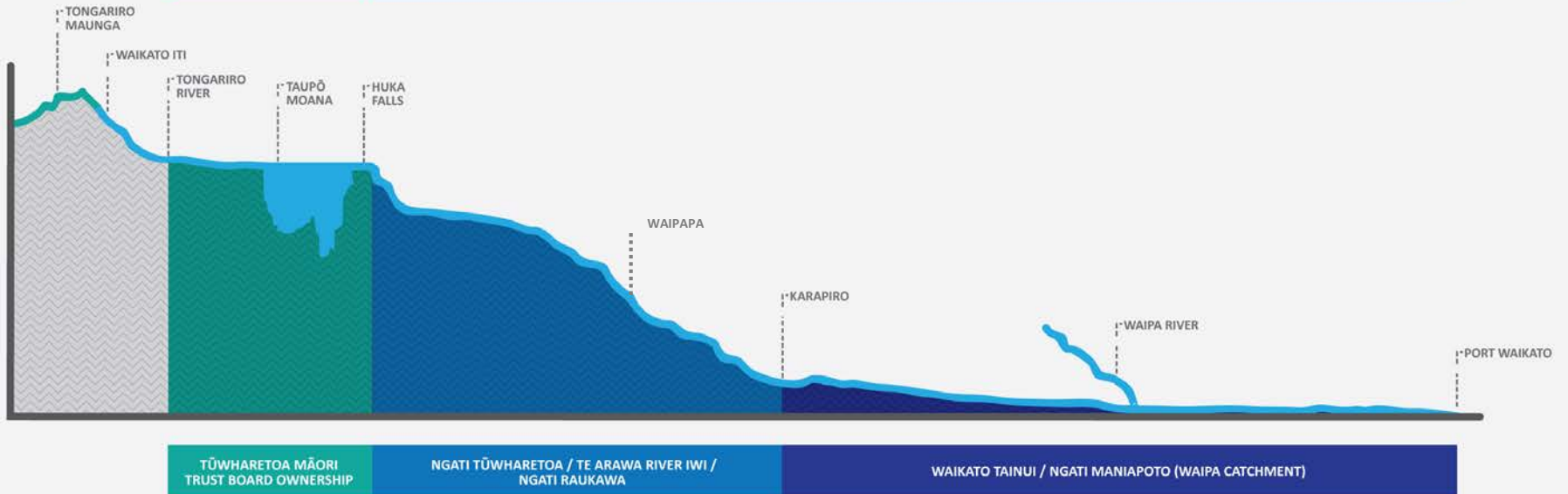
WAIKATO RIVER CO-MANAGEMENT

Taupo Waters Trust -
Commercial

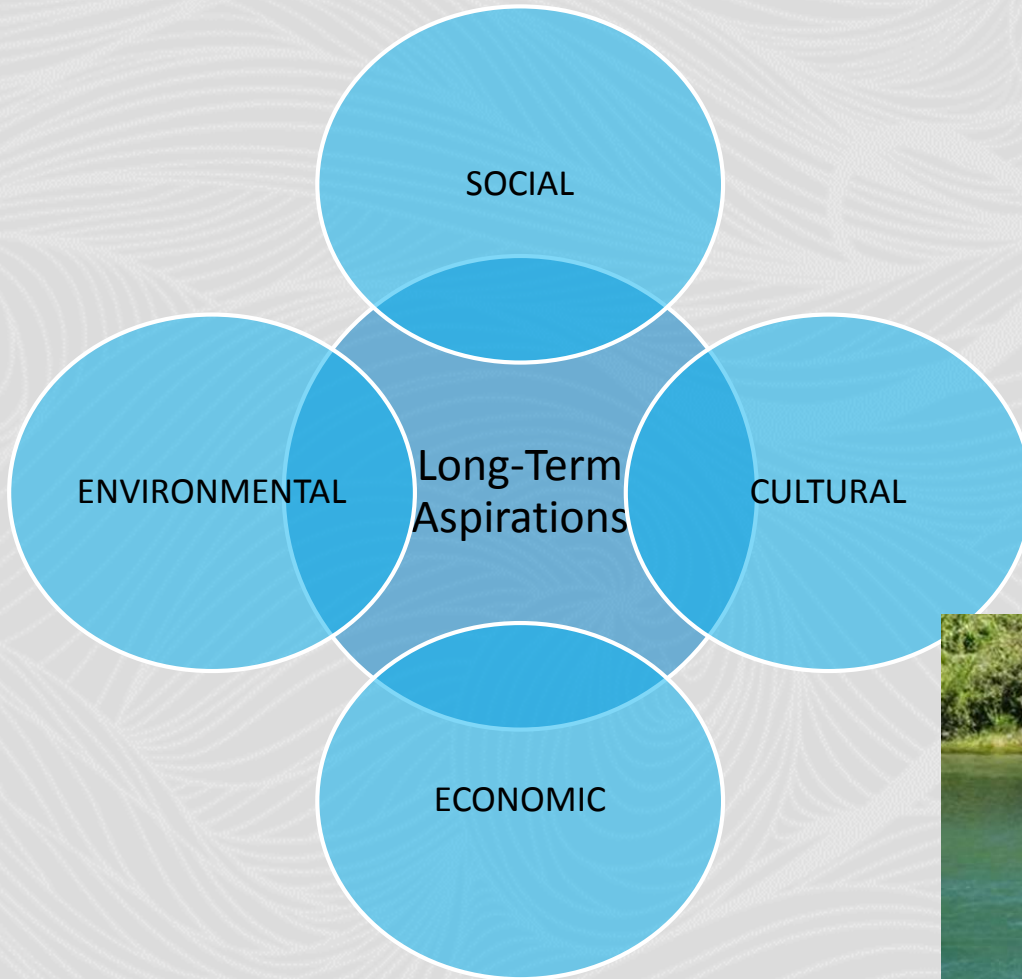
Tauponuiatia Management
Board - Recreational

WAIKATO RIVER AUTHORITY

50/50 REPRESENTATION OF CROWN AND IWI



LONG-TERM ASPIRATIONS



OUR CONTRIBUTION



OUR CONTRIBUTION

- Afforestation and farming development of Lake Taupo
- Lake Taupo Reserve Scheme
- Hydro-generation
- Taupouiatia Action Plan
- Taupouiatia 2020 Joint Management Plan
- Lake Taupo Protection Project
 - Variation 5